

FLINDERS ISLAND

TOURING MAP & FOOD GUIDE

Slow down and watch for wildlife

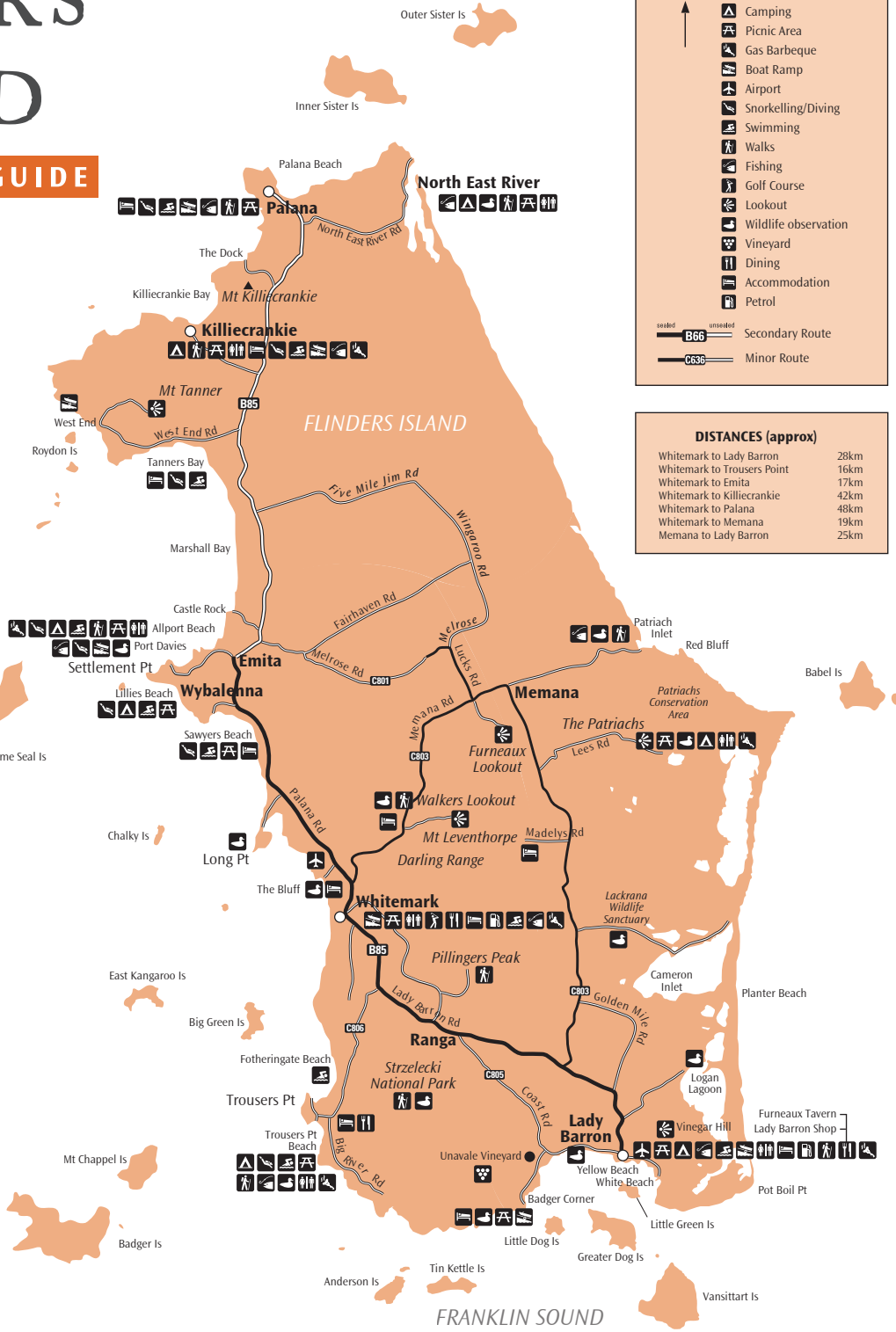
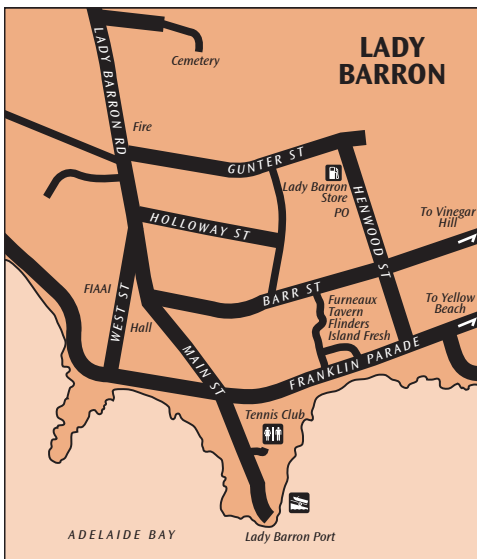
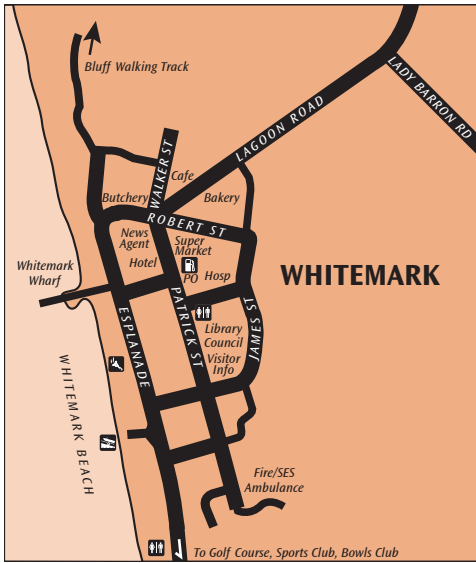
You're on island time now



80 Watch your speed on gravel roads

Don't forget to wave!

Community Road Safety Partnership Program



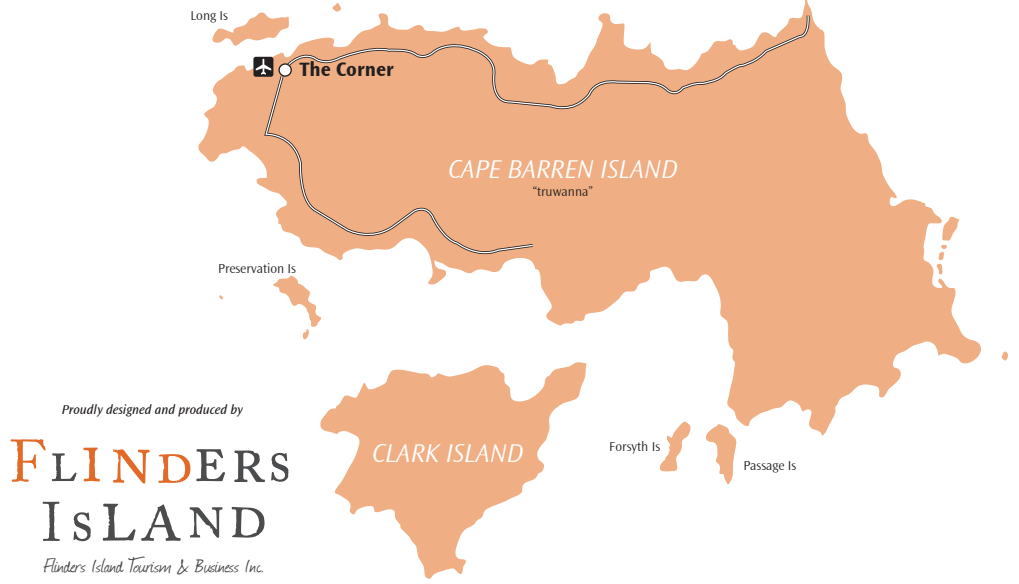
LEGEND

- Toilets
- Camping
- Picnic Area
- Gas Barbeque
- Boat Ramp
- Airport
- Snorkelling/Diving
- Swimming
- Walks
- Fishing
- Golf Course
- Lookout
- Wildlife observation
- Vineyard
- Dining
- Accommodation
- Petrol

B86 Secondary Route
 C636 Minor Route

DISTANCES (approx)

Whitemark to Lady Barron	28km
Whitemark to Trousters Point	16km
Whitemark to Killiecrankie	17km
Whitemark to Palana	42km
Whitemark to Memana	48km
Memana to Lady Barron	19km
Memana to Lady Barron	25km



Proudly designed and produced by
FLINDERS ISLAND
 Flinders Island Tourism & Business Inc.